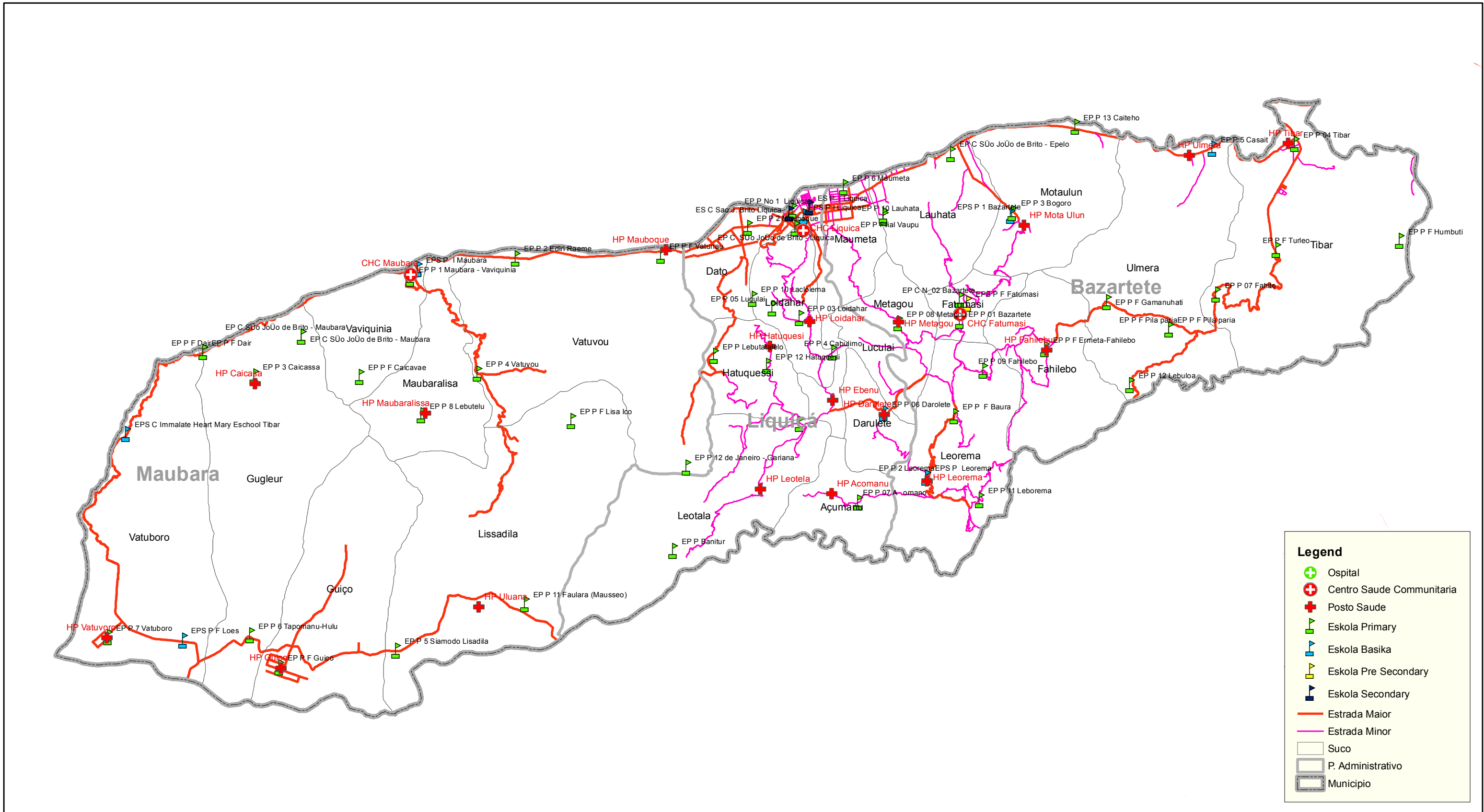


Município Liquica




Legend

- Hospital
- Centro Saude Comunitaria
- Posto Saude
- Eskola Primary
- Eskola Basika
- Eskola Pre Secondary
- Eskola Secondary
- Estrada Maior
- Estrada Minor
- Suco
- P. Administrativo
- Municipio

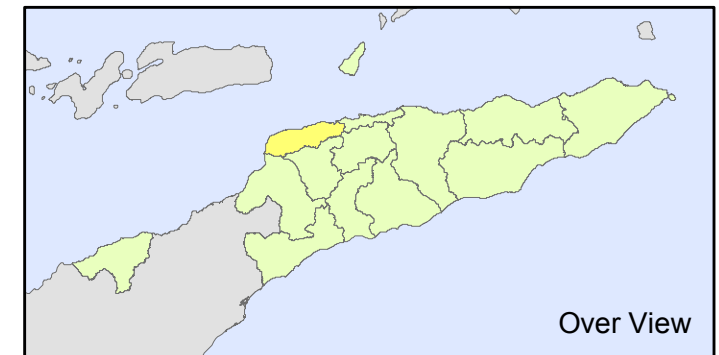
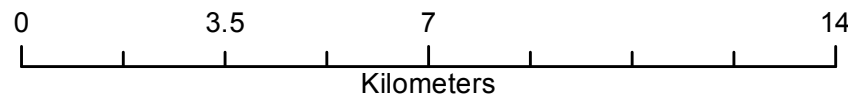
Baliza no naran nebe hare iha mapa ida nee sei la oficialmente hetan aprovasaun husi Governo RDTL ou UNFPA



Data Producao: Setembro 2015
 Unidade Producao: Direcção Nacional Cartographia (DNC)
 Data Source: Direcção Geral Estatística (DGE) & Ministerio Educacao



1:130,000



Over View